

E.T. Full Moon Half Marathon

Race Website: www.calicoracing.com

as of date of measure: 7/21/08

Extraterrestrial Highway

Rachel, NV

USA T&F Certificate NV08010DCR

Expires December 31, 2018

COURSE is to scale

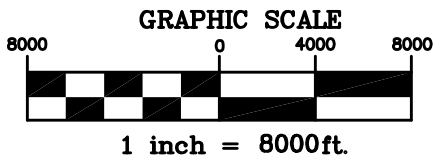
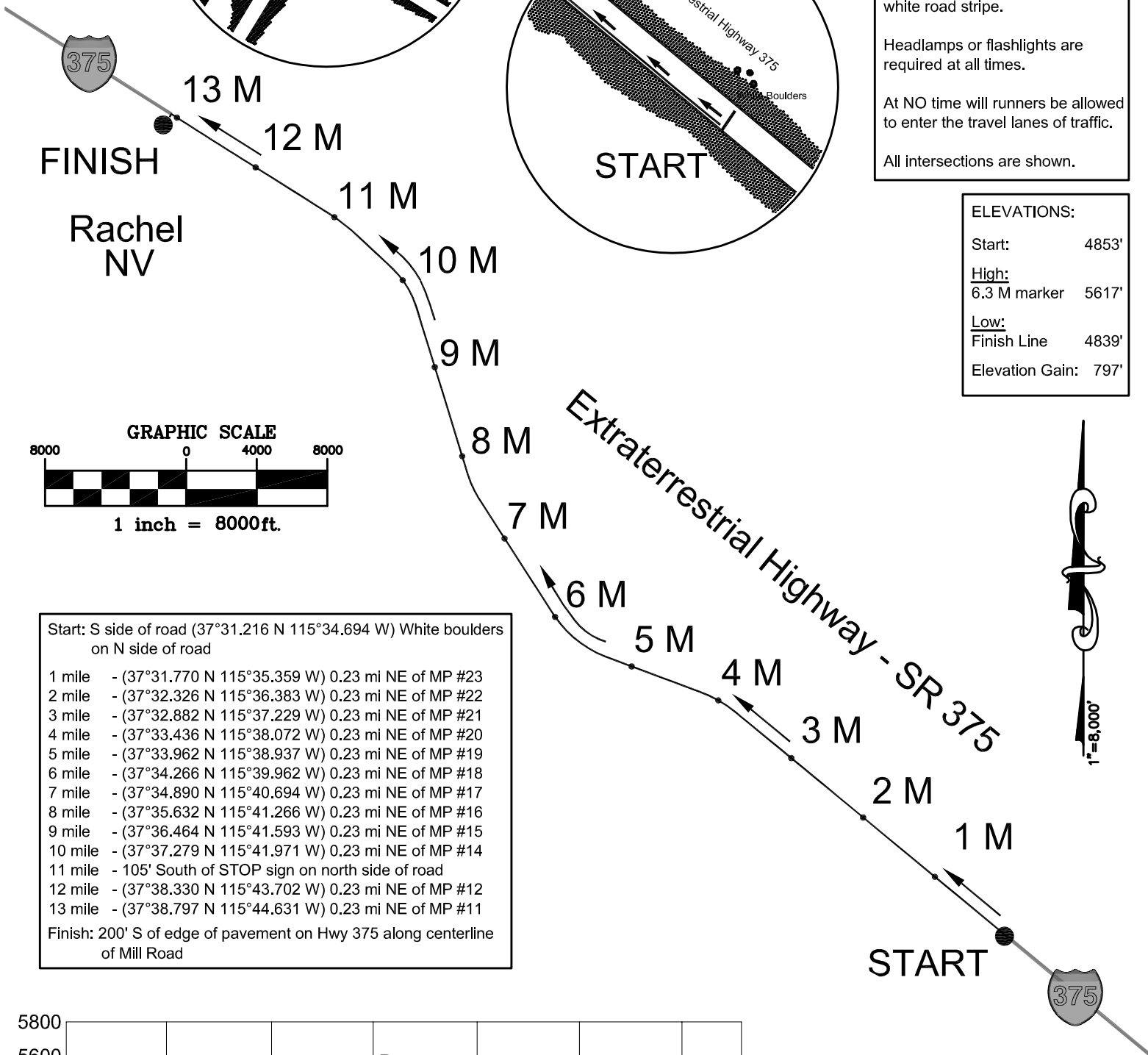
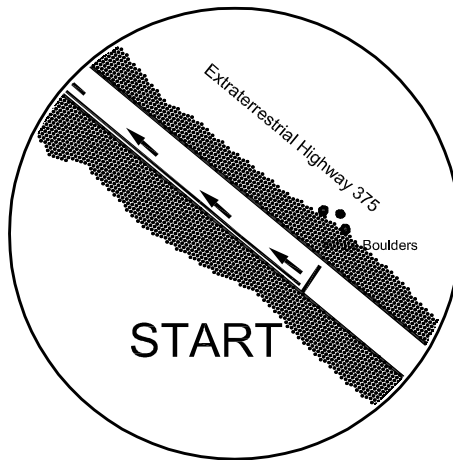
Runners must stay between the edge of pavement and the 5" wide white road stripe.

Headlamps or flashlights are required at all times.

At NO time will runners be allowed to enter the travel lanes of traffic.

All intersections are shown.

ELEVATIONS:	
Start:	4853'
<u>High:</u>	
6.3 M marker	5617'
<u>Low:</u>	
Finish Line	4839'
Elevation Gain:	797'



Start: S side of road (37°31.216 N 115°34.694 W) White boulders on N side of road

1 mile - (37°31.770 N 115°35.359 W) 0.23 mi NE of MP #23
 2 mile - (37°32.326 N 115°36.383 W) 0.23 mi NE of MP #22
 3 mile - (37°32.882 N 115°37.229 W) 0.23 mi NE of MP #21
 4 mile - (37°33.436 N 115°38.072 W) 0.23 mi NE of MP #20
 5 mile - (37°33.962 N 115°38.937 W) 0.23 mi NE of MP #19
 6 mile - (37°34.266 N 115°39.962 W) 0.23 mi NE of MP #18
 7 mile - (37°34.890 N 115°40.694 W) 0.23 mi NE of MP #17
 8 mile - (37°35.632 N 115°41.266 W) 0.23 mi NE of MP #16
 9 mile - (37°36.464 N 115°41.593 W) 0.23 mi NE of MP #15
 10 mile - (37°37.279 N 115°41.971 W) 0.23 mi NE of MP #14
 11 mile - 105' South of STOP sign on north side of road
 12 mile - (37°38.330 N 115°43.702 W) 0.23 mi NE of MP #12
 13 mile - (37°38.797 N 115°44.631 W) 0.23 mi NE of MP #11

Finish: 200' S of edge of pavement on Hwy 375 along centerline of Mill Road

