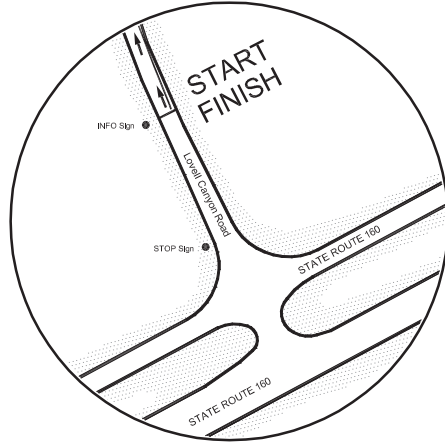


10 Km Turnaround

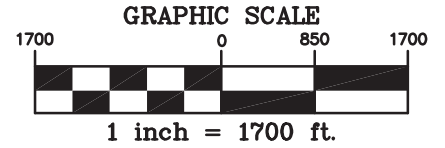
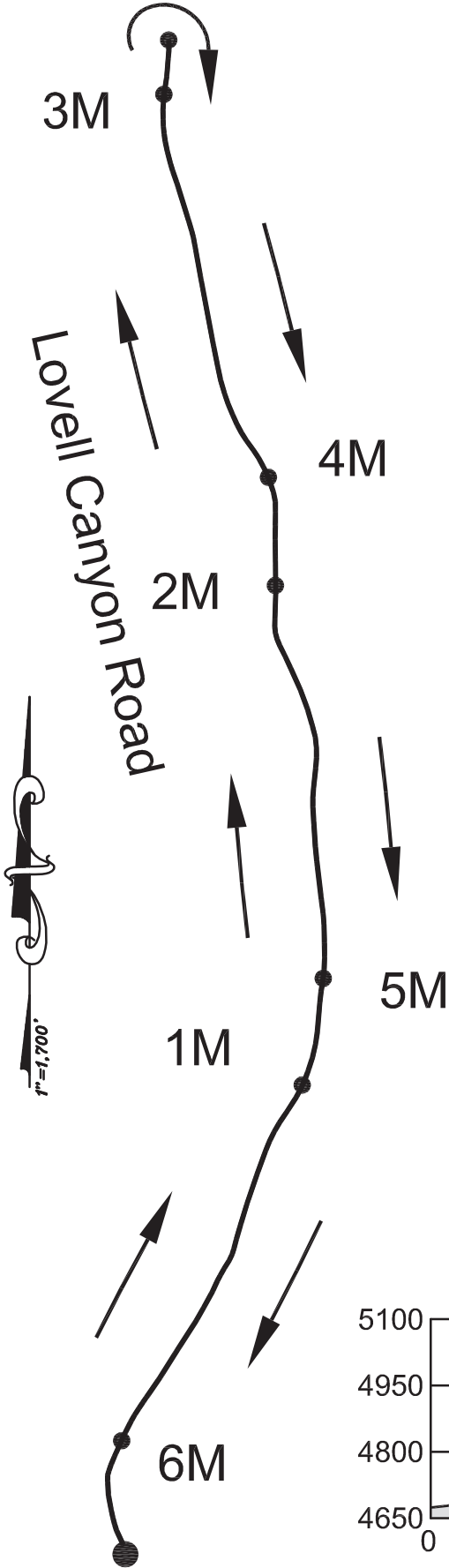
Lovell Canyon 10K

Race Website: www.calicoracing.com
 as of date of measure: 04/05/09
 Lovell Canyon Road
 Las Vegas, NV
 USATF Certificate: NV09001DCR
 Effective 4/11/09 - 12/31/2019

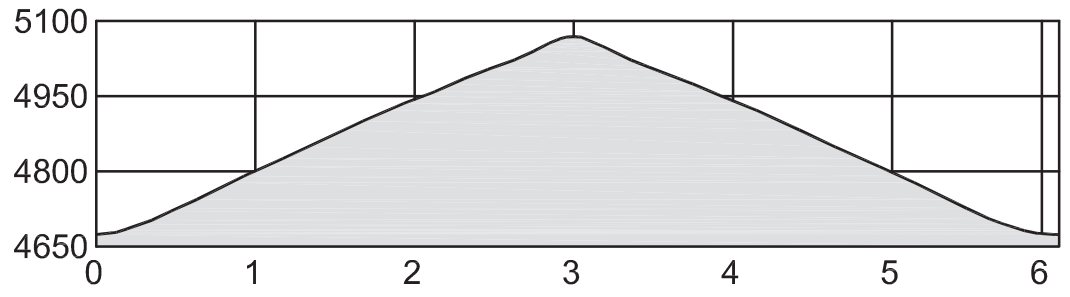


COURSE is to scale
 Runners must stay within 5' off the edge of pavement out and back.
 At NO time will runners be allowed to cross the centerline of the road.
 All intersections are shown.

ELEVATIONS:	
Start:	4662'
<u>High:</u>	
3.1 M marker	5131"
<u>Low:</u>	
Start/Finish	4662'
Elevation Gain:	440'



Start/Finish:	150' N of stop sign at Highway 160 intersection
1 mile -	(36°01.914 N 115°33.301 W) 252' S of MM1 Paddle
2 mile -	(36°02.769 N 115°33.361 W) 240' S of MM2 Paddle
3 mile -	(36°03.606 N 115°33.597 W) 248' S of MM3 Paddle
Turnaround -	(36°03.698 N 115°33.588 W) 329' N of MM3 Paddle
4 mile -	(36°02.953 N 115°33.380 W)
5 mile -	(36°02.096 N 115°33.260 W)
6 mile -	(36°01.308 N 115°33.683 W) 107' N of 25 mph Speed Limit Sign



Start/Finish