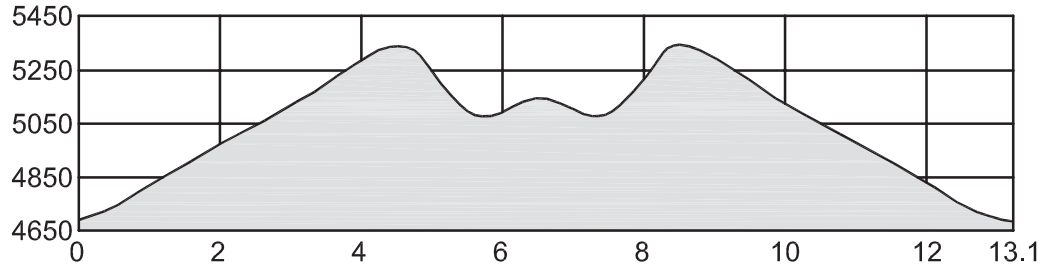
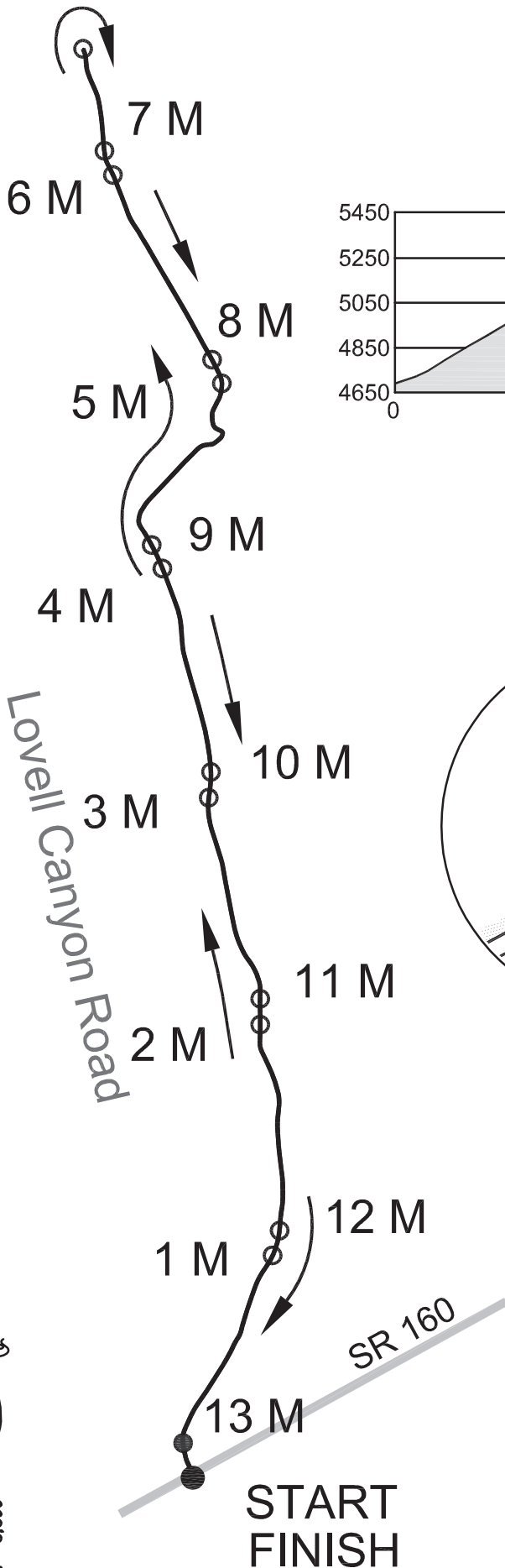


# Turnaround

# Lovell Canyon Half Marathon

Race Website: [www.calcoracing.com](http://www.calcoracing.com)  
 as of date of measure: 04/05/09  
 Lovell Canyon Road  
 Las Vegas, NV  
 USATF Certificate NV09002DCR  
 Effective 4/11/09 - 12/31/2019

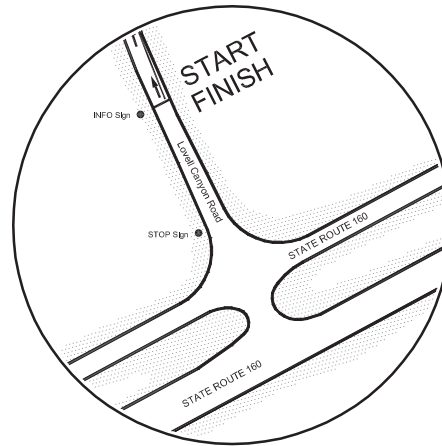


COURSE is to scale

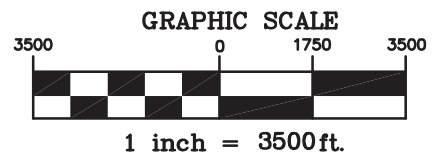
Runners must stay within 5' off the edge of pavement out and back.

At NO time will runners be allowed to cross the centerline of the road.

All intersections are shown.



ELEVATIONS:	
Start:	4662'
High:	
4.2 M marker	5404'
Low:	
Start/Finish	4662'
Elevation Gain:	978'



Start: 150' N of stop sign at Highway 160 intersection	
1 mile	- (36°01.914 N 115°33.301 W) 252' S of MM1 Paddle
2 mile	- (36°02.769 N 115°33.361 W) 240' S of MM2 Paddle
3 mile	- (36°03.606 N 115°33.597 W) 248' S of MM3 Paddle
4 mile	- (36°04.452 N 115°33.813 W) 283' S of MM4 Paddle
5 mile	- (36°05.135 N 115°33.537 W) 251' S of MM5 Paddle
6 mile	- (36°05.906 N 115°34.031 W) 291' S of MM6 Paddle
T/A	- (36°06.374 N 115°34.168 W) 135' NW of Pull Out
7 mile	- (36°05.993 N 115°34.072 W) 293' N of MM6 Paddle
8 mile	- (36°05.223 N 115°33.581 W) 183' N of Fallen Rock Sign
9 mile	- (36°04.538 N 115°33.863 W) 28' SW of 25 mph Speed Sign
10 mile	- (36°03.701 N 115°33.588 W) 344' N of MM3 Paddle
11 mile	- (36°02.863 N 115°33.363 W) 345' N of MM2 Paddle
12 mile	- (36°02.066 N 115°33.273 W) 336' N of MM1 Paddle
13 mile	- (36°01.222 N 115°33.702 W) 210' S of Brown Mile Sign
Finish: 150' N of stop sign at Highway 160 intersection	