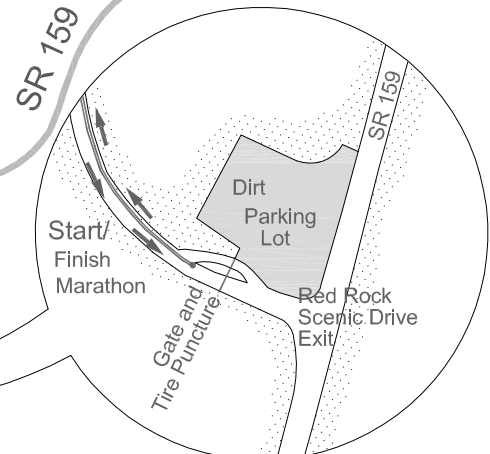
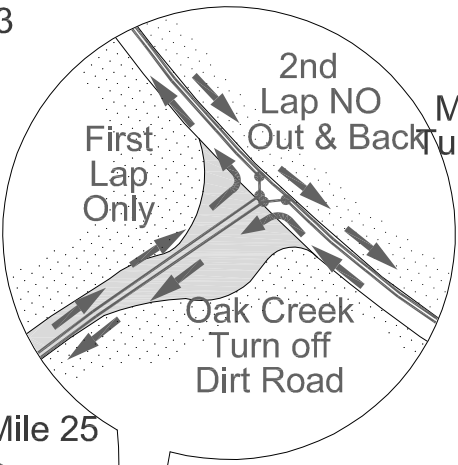
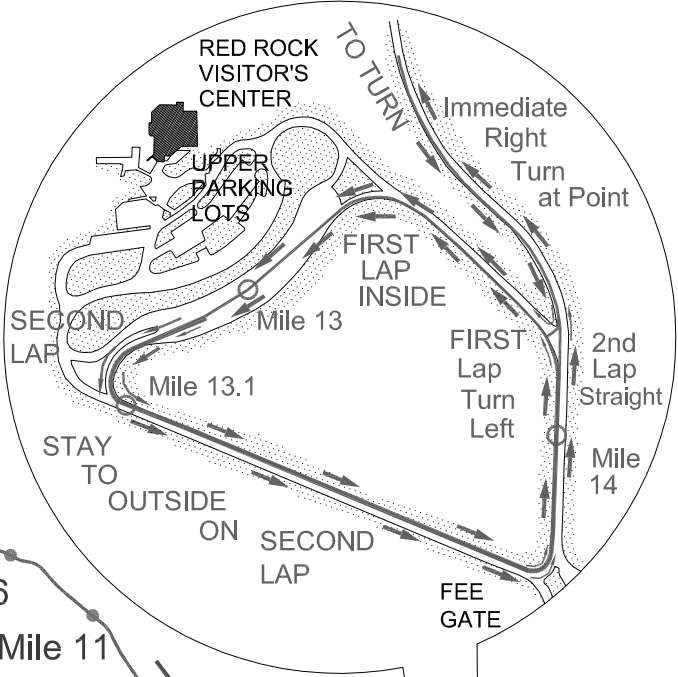
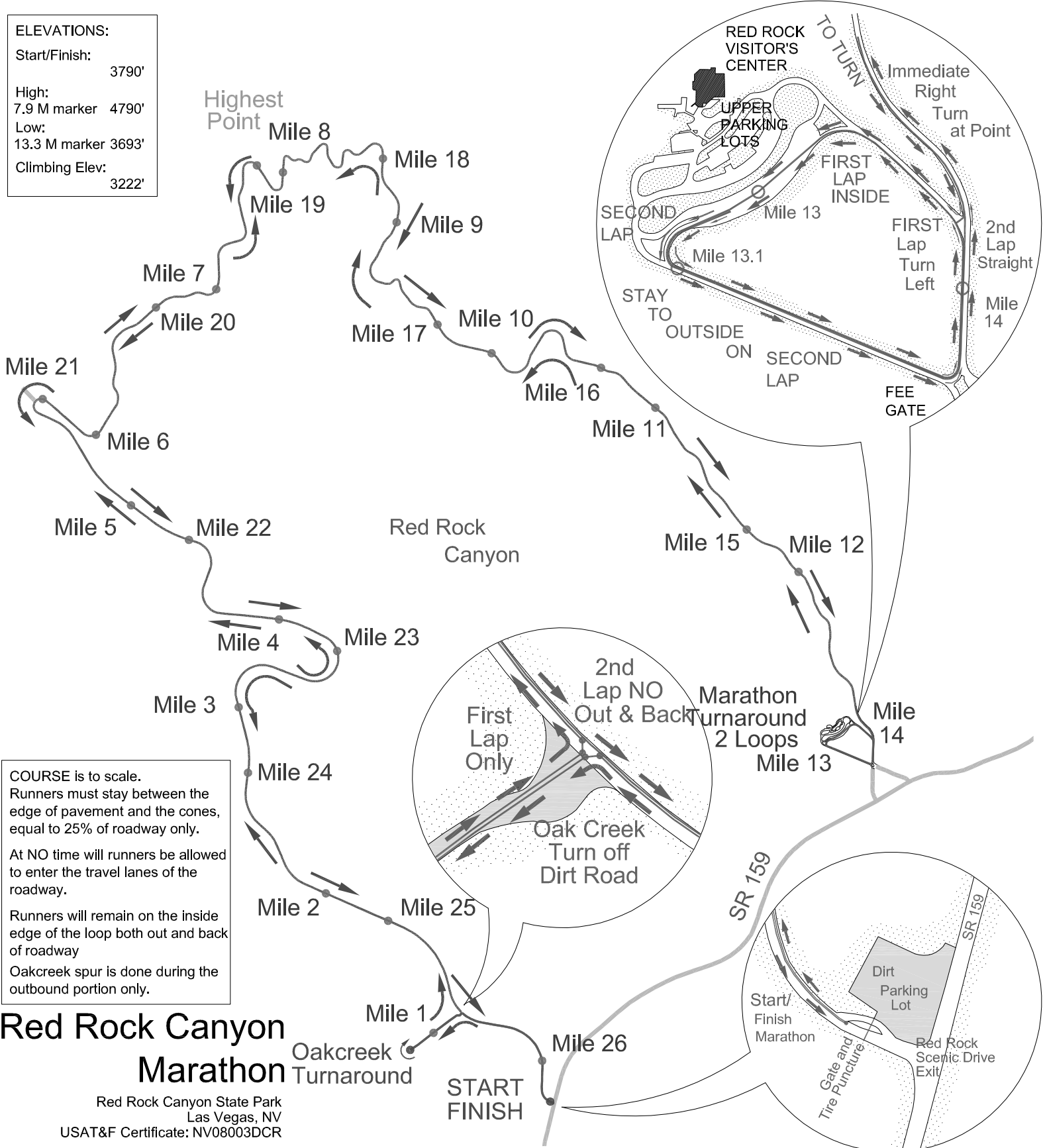


ELEVATIONS:

Start/Finish:	3790'
High:	4790'
7.9 M marker:	4790'
Low:	3693'
13.3 M marker:	3693'
Climbing Elev.:	3222'



COURSE is to scale.
 Runners must stay between the edge of pavement and the cones, equal to 25% of roadway only.
 At NO time will runners be allowed to enter the travel lanes of the roadway.
 Runners will remain on the inside edge of the loop both out and back of roadway
 Oakcreek spur is done during the outbound portion only.

Red Rock Canyon Marathon

Red Rock Canyon State Park
 Las Vegas, NV
 USAT&F Certificate: NV08003DCR